

**ORDINANCE NO. 2015-04
SUMMIT TOWNSHIP
ERIE COUNTY, PENNSYLVANIA**

**AN ORDINANCE ESTABLISHING SPEED LIMITS FOR
MOTOR VEHICLES ON ROADWAYS WITHIN SUMMIT
TOWNSHIP, ERIE COUNTY, PENNSYLVANIA**

WHEREAS, certain streets or roads exist within Summit Township where no speed limits have been established or a change in conditions have occurred to warrant a reevaluation of the speed limits previously adopted; and

WHEREAS, the Summit Township Board of Supervisors, in order to advance the welfare and safety of the resident of the Township and such other persons who use said streets and roads, deems it necessary to enact the speed limitations on certain streets and roads in Summit Township; and

WHEREAS, the Board of Supervisors, after completing engineering and traffic studies of the following streets and roads, find the following statutory speed limits to be warranted in accordance with the Vehicle Code of Pennsylvania.

NOW THEREFORE, the Board of Supervisors of the Township of Summit, Erie County, Pennsylvania, do hereby ENACT AND ORDAIN that:

1. The maximum speed limit for the following streets and roads is hereby established as follows:

ACADEMY AVENUE (T-585) entire length	25 mph
ANDRUS ROAD (T-304) entire length	35 mph
AUTO ROW (T-404) entire length	35 mph
BLOOMFIELD PARKWAY (T-591) entire length	35 mph
BRENT AVENUE (T-595) entire length	25 mph
CARSON DRIVE (T-616) entire length	25 mph
COMMONS DRIVE (T-555) entire length	25 mph
CURTIS ROAD (T-546) entire length	25 mph
DOUGLAS PARKWAY (T-505) entire length	25 mph
DOWNS DRIVE (T-506) entire length	25 mph
EVELYN WAY (T-618) entire length	25 mph
FOOTMILL ROAD (T-572) Millcreek Twp. Line to cul-de-sac	25 mph
GLORY DRIVE (T-414) entire length	25 mph
HAROLD ROAD (T-785) entire length	25 mph
HAWTHORNE DRIVE (T-302) entire length	25 mph
HESSINGER ROAD (T-415) entire length	25 mph
HOSPITALITY PLACE (T-710) entire length	25 mph
JOEL AVENUE (T-593) entire length	25 mph
KEYSTONE DRIVE (T-504) entire length	25 mph


LAUREL DRIVE (T-552) entire length	25 mph
MARLEE WAY (T-600) entire length	25 mph
MARTHA WAY (T-612) entire length	25 mph
MELVIN ROAD (T-655) entire length	25 mph
NATHAN CIRCLE (T-303) entire length	25 mph
NORTH SHELBY DRIVE (T-584) entire length	25 mph
OLD OLIVER ROAD (T-613) entire length	35 mph
ROBIN DRIVE (T-525) entire length	25 mph
ROTUNDA DRIVE (T-531) entire length	25 mph
SCHULTZ ROAD (T-560) entire length located in Summit Twp.	25 mph
SIENNA TRAIL (T-607) entire length	25 mph
SUNSET TRAIL (T-608) entire length	25 mph
WATERVIEW LANE (T-305) entire length	25 mph

Further, the speed limit zones, as described above, shall be identified as such by the placement of approved signs within the designated area for the purpose of notifying all persons of the existence of the various speed zones.


2. Any person or persons who shall violate the terms of the Ordinance shall, upon conviction before a District Justice, be subject to a fine as provided in the Vehicle Code, as well as costs of prosecution for each separate offense.


DULY ORDAINED AND ENACTED this 17th day of August 2015, by the Board of Supervisors of Summit Township, Erie County, Pennsylvania, in lawful session duly assembled.


ATTEST:


Secretary

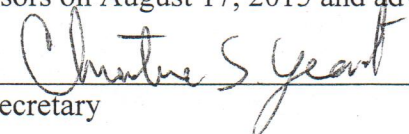
BOARD OF SUPERVISORS OF
SUMMIT TOWNSHIP


Nancy A. Agostine, Chairman


Thomas H. Church, Jr., Supervisor


Jack F. Lee, Jr., Supervisor

I certify that the above is a true copy of the Summit Township, Erie County, Pennsylvania, Ordinance #2015-04 adopted by the Board of Supervisors on August 17, 2015 and advertised in the Erie Times News on August 7, 2015.


Secretary