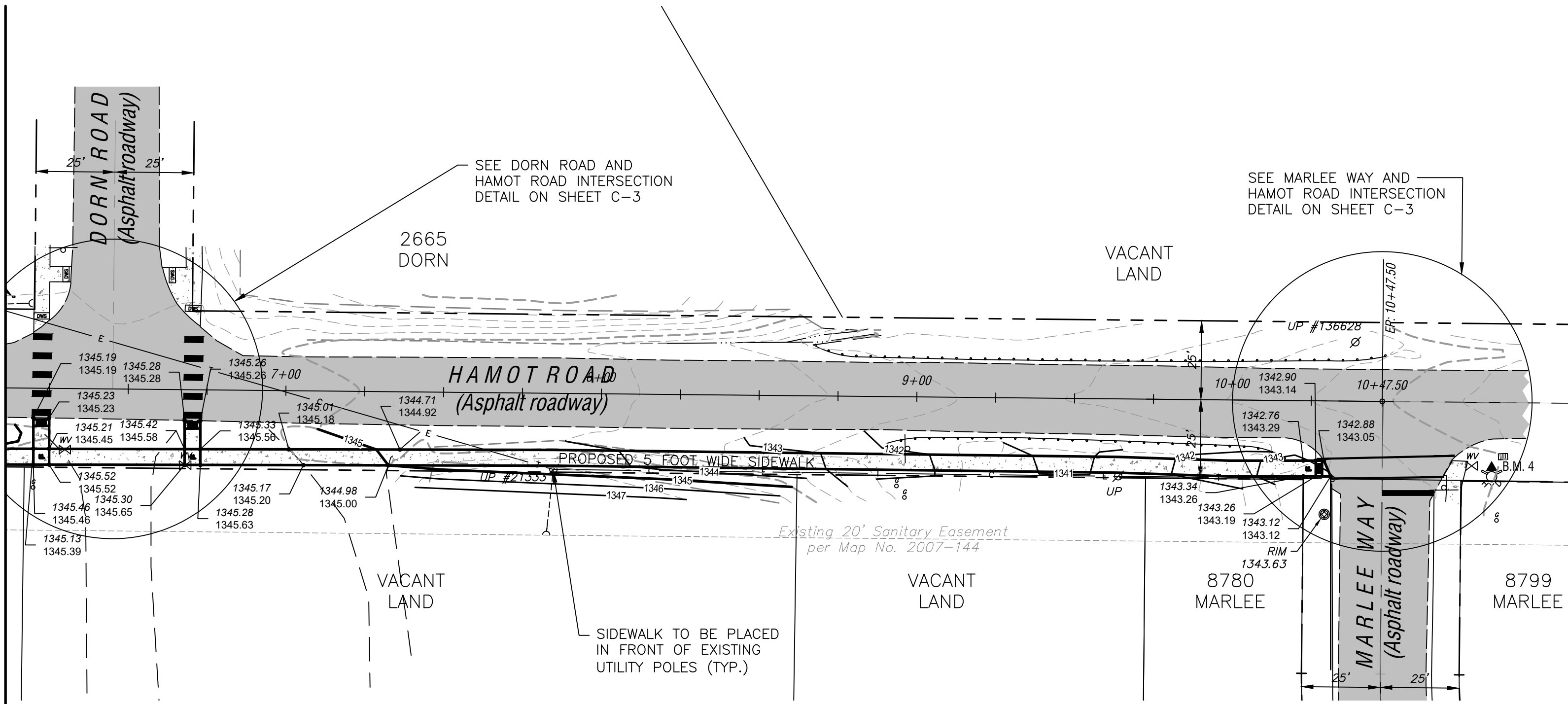


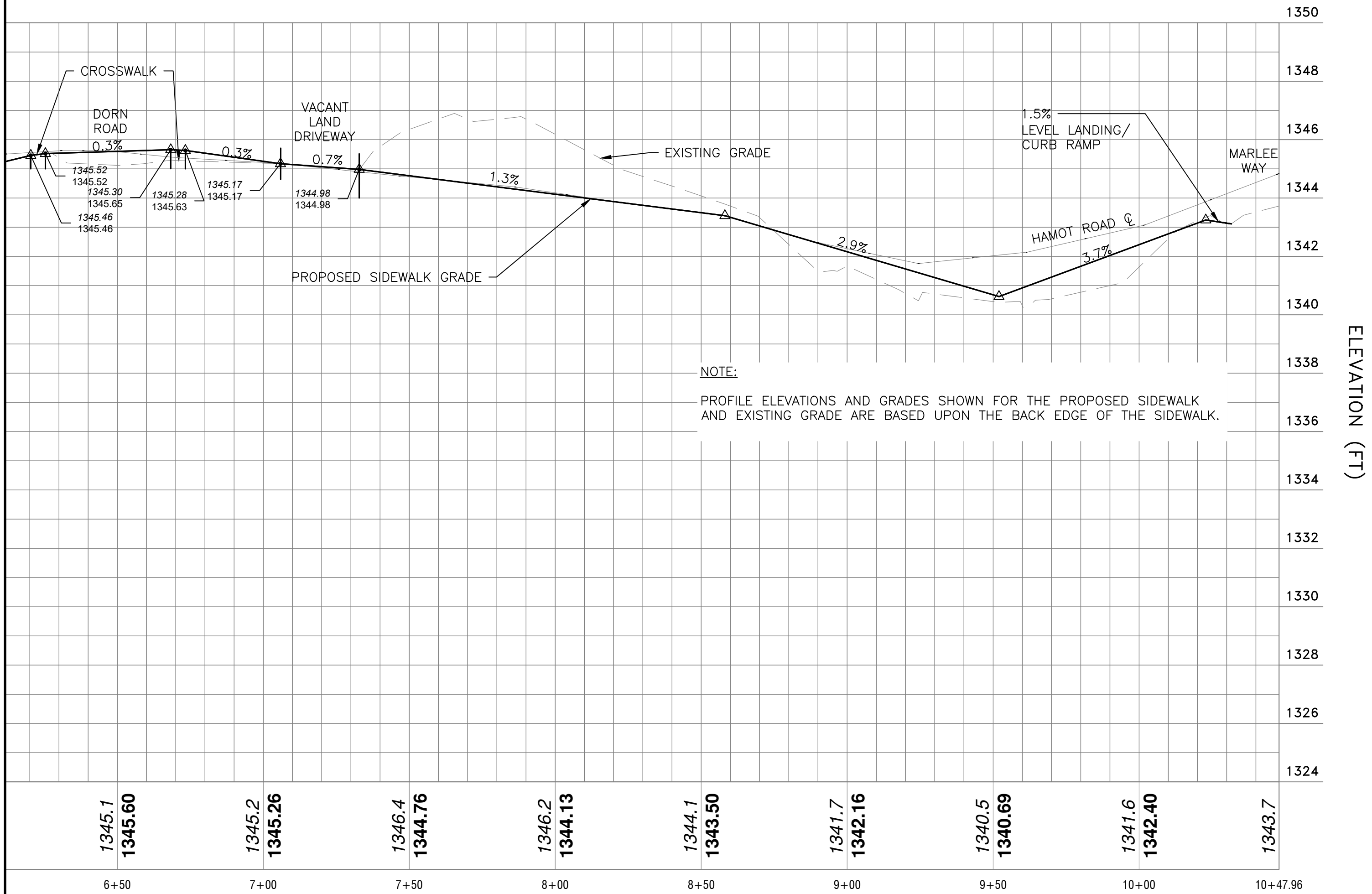
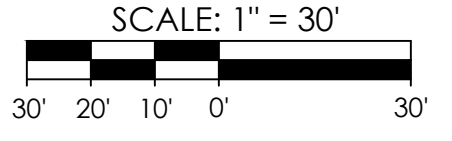
MATCHLINE SHEET C-2

MATCHLINE SHEET C-2

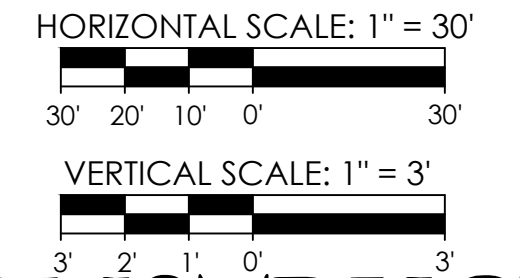
MATCHLINE SHEET C-2



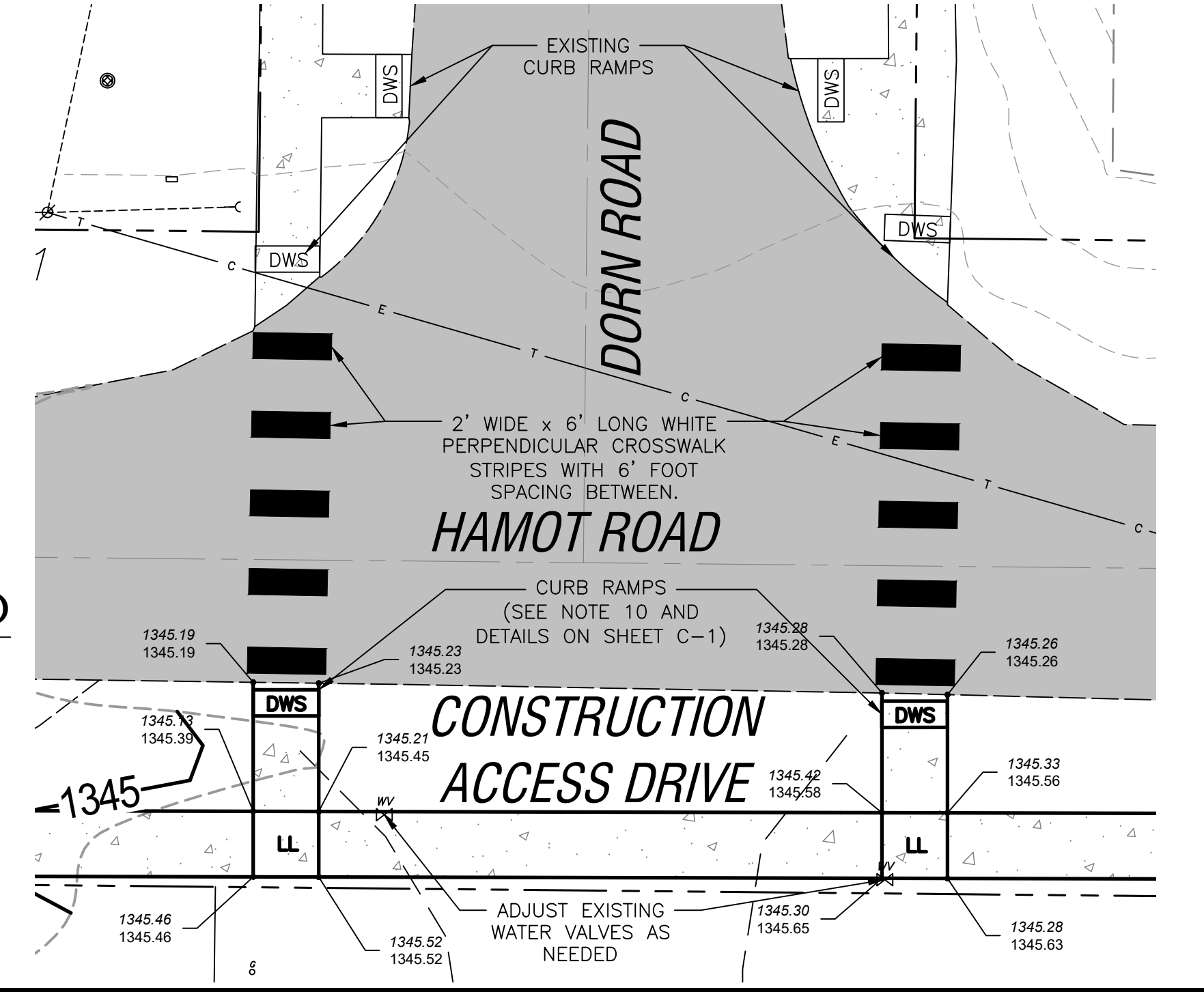
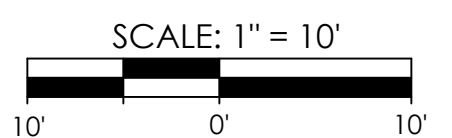
HAMOT ROAD SITE PLAN



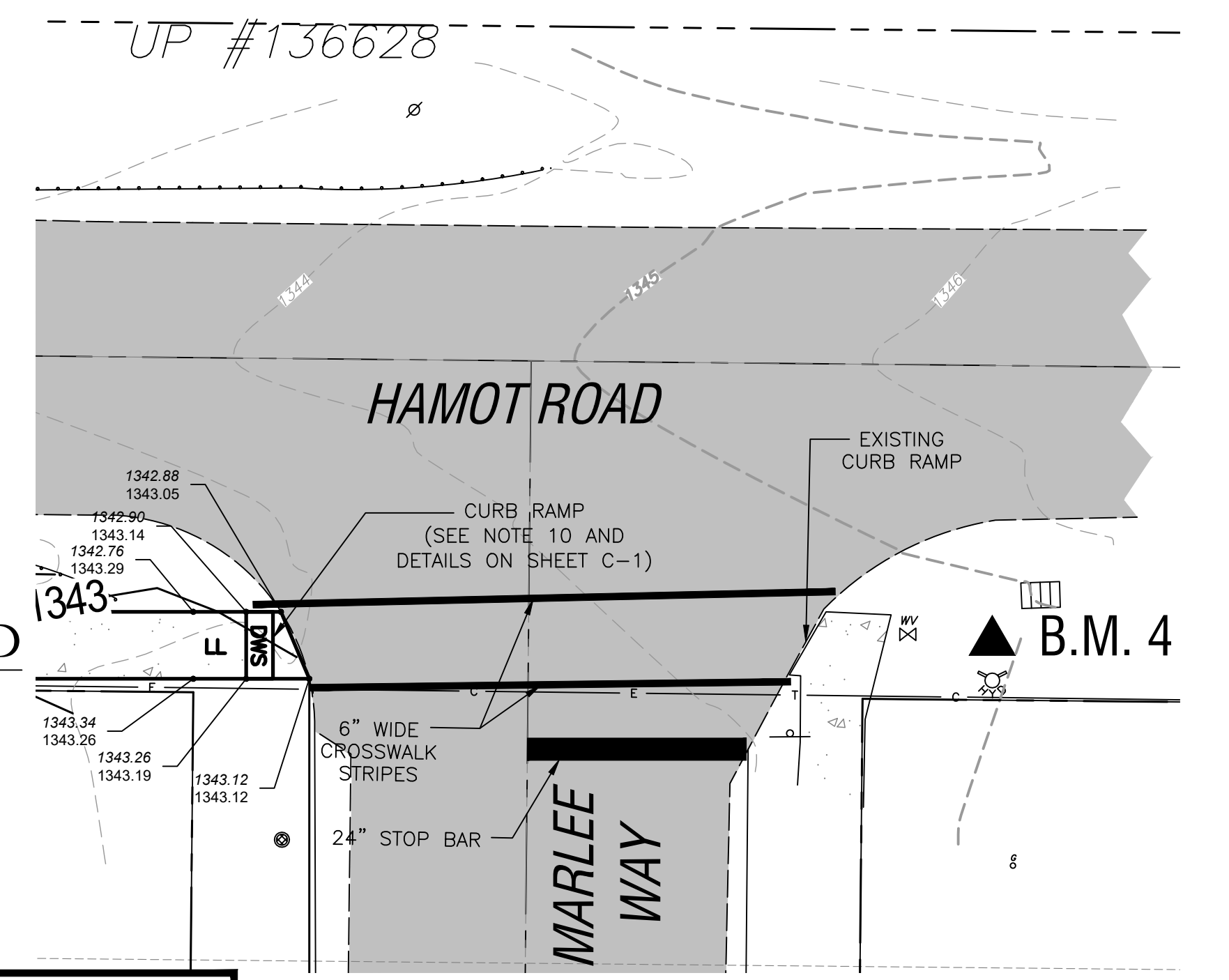
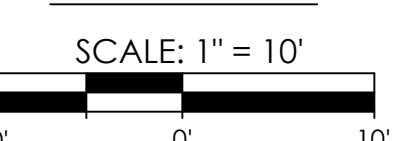
HAMOT ROAD PROFILE



DORN ROAD AND HAMOT ROAD INTERSECTION DETAIL



MARLEE WAY AND HAMOT ROAD INTERSECTION DETAIL



LEGEND

- CENTERLINE OF RIGHT-OF-WAY
- - - RIGHT-OF-WAY LINE
- - - CONTOUR LINE
- - - ASPHALT PAVEMENT
- - - EDGE OF GRAVEL
- - - CURB
- - - CONCRETE
- x - FENCE LINE
- - - GUIDE RAIL
- - - TOP OF DITCH
- - - BOTTOM OF DITCH
- - - TOP OF BANK
- - - BOTTOM OF BANK
- Fnd. Mon. □ FOUND MONUMENT
- Fnd. IP ○ FOUND IRON PIPE
- Fnd. RBC ⊗ FOUND REBAR & CAP
- Fnd. RB ⊗ FOUND REBAR
- Fnd. ISP ⊙ FOUND IRON SURVEY POINT
- 1334.46 1334.29 SPOT ELEVATION
- ⊕ INLETS TO = TOP OF GRATE ELEV.
- ⊗ MANHOLE RIM = RIM ELEV.
- UP #66644 --- UTILITY POLE/GUY WIRE
- ⊕ LIGHT POLE
- ⊕ SIGN
- ⊕ HYDRANT
- ⊕ WATER VALVE
- ⊕ GAS MARKER
- ⊕ TELEPHONE PEDESTAL
- ⊕ MAILBOX
- ⊕ TREE/EVERGREEN (AS NOTED)
- TREE LINE
- LL LEVEL LANDING
- DWS DETECTABLE WARNING SURFACE
- 6" WIDE CROSSWALK STRIPES
- STOP BAR
- PROPOSED CONTOUR LINES



SUMMIT TOWNSHIP
1230 Townhall Road, West, Suite 100 • Erie, PA 16509-5080
PH: 814/868-9686 • FX: 814/864-0013

HAMOT ROAD SIDEWALK PHASE 2

HAMOT ROAD FROM LAURIE DRIVE TO MARLEE WAY AND LAURIE DRIVE IN THE VICINITY OF HAMOT ROAD.

HAMOT ROAD PLAN, PROFILE, AND INTERSECTION DETAILS

NO.	DATE	REVISION NOTE

JOB NO. 2021.05	SCALE: SEE PLANS	DRAWING No. C-3
DRAWN BY MEJ	REVIEWED BY	DATE 12/20/2021

SHEET 3 OF 4

REVIEW SET - NOT FOR CONSTRUCTION