












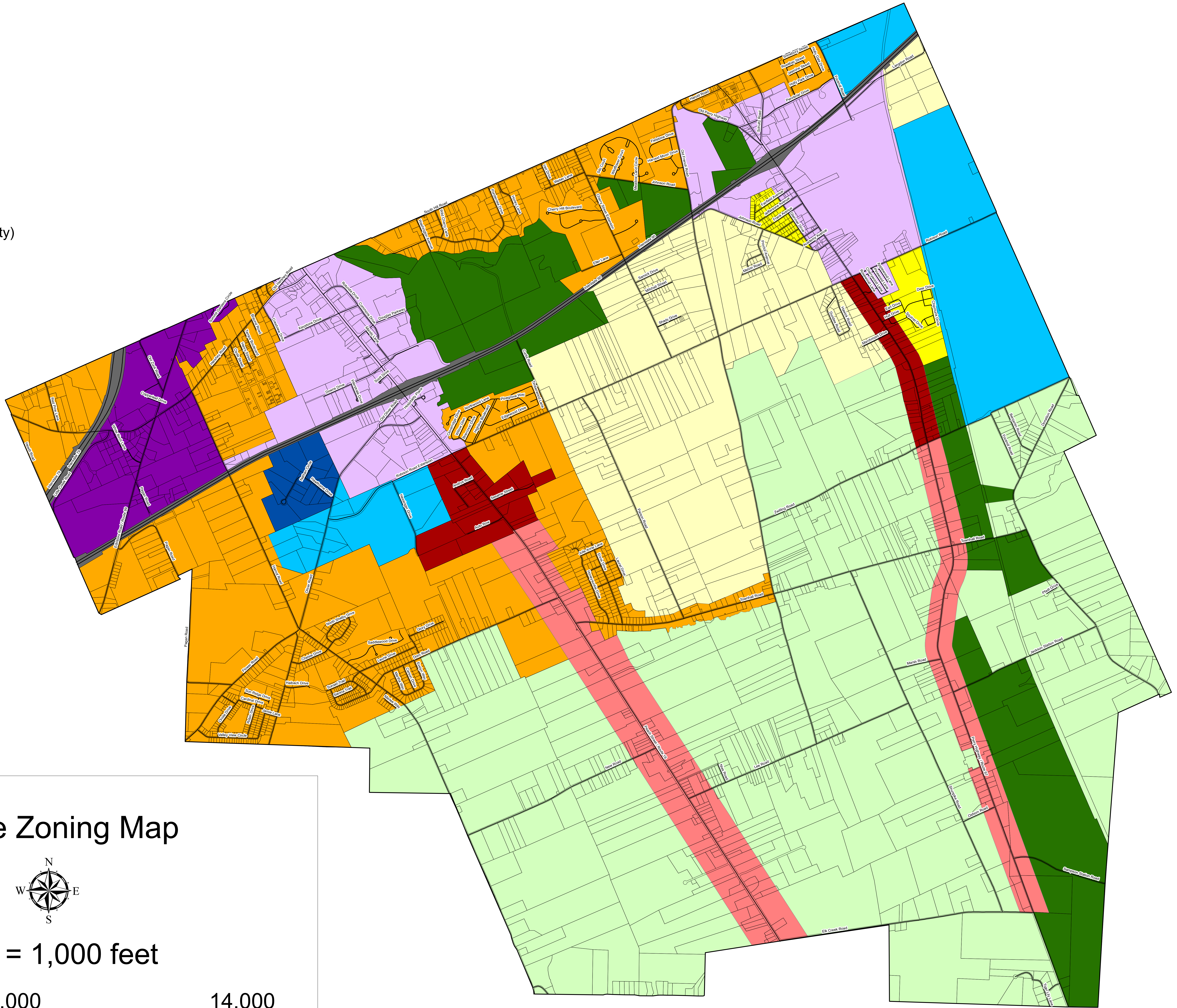



Legend

-  Parcels
-  Roads
-  CL (Commercial - Local)
-  CC (Commercial - Corridor)
-  IND (Industrial)
-  IP (Industrial Park)
-  MUN (Mixed Use - Neighborhood)
-  MUR (Mixed Use - Regional)
-  RLD (Residential - Low Density)
-  RMD (Residential - Medium Density)
-  RMF (Residential - Multifamily)
-  RN (Resources - Natural)
-  RR (Resources - Rural)



Future Zoning Map



1 inch = 1,000 feet

